
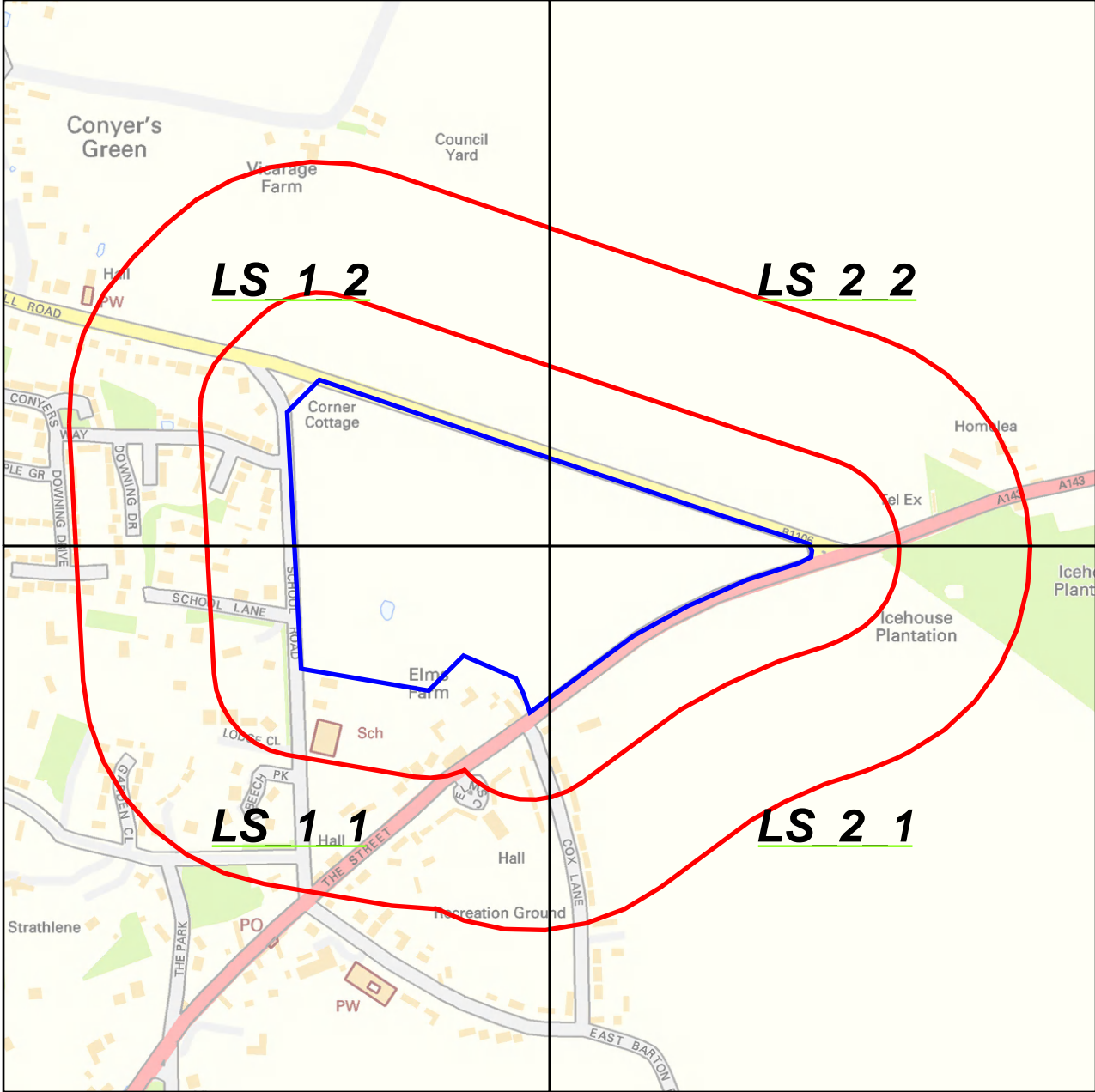


---

## APPENDIX 03

### Groundsure Historical Maps



1:2500 Scale Grid Index



**Site Details:**

The Triangle, Great Barton, Bury  
St Edmunds, IP31 2NP

**Client Ref:** EMS\_639924\_850172  
**Report Ref:** EMS-639924\_850172\_LS\_1\_1  
**Grid Ref:** 589121, 267092

**Map Name:** County Series


**Map date:** 1883

**Scale:** 1:2,500

**Printed at:** 1:2,500



Surveyed 1883  
Revised 1883  
Edition N/A  
Copyright N/A  
Levelled N/A



Surveyed N/A  
Revised N/A  
Edition N/A  
Copyright N/A  
Levelled N/A



Produced by  
Groundsure Insights  
[www.groundsure.com](http://www.groundsure.com)

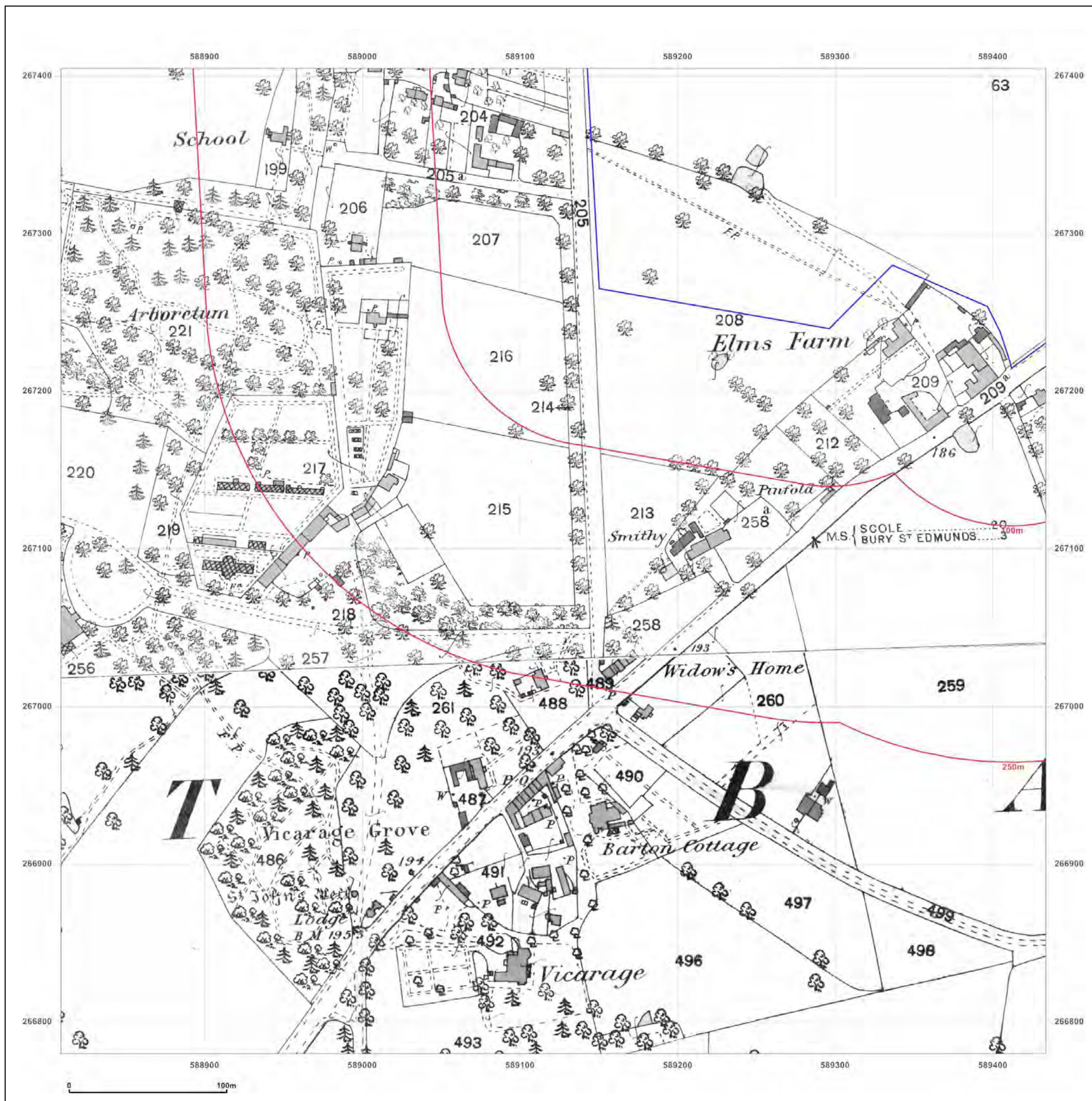


Supplied by:  
[www.emapsite.com](http://www.emapsite.com)  
[sales@emapsite.com](mailto:sales@emapsite.com)

© Crown copyright and database rights 2019 Ordnance Survey 100035207

Production date: 12 October 2020

Map legend available at:  
[www.groundsure.com/sites/default/files/groundsure\\_legend.pdf](http://www.groundsure.com/sites/default/files/groundsure_legend.pdf)





**Site Details:**

The Triangle, Great Barton, Bury  
St Edmunds, IP31 2NP

**Client Ref:** EMS\_639924\_850172  
**Report Ref:** EMS-639924\_850172\_LS\_1\_1  
**Grid Ref:** 589121, 267092

**Map Name:** County Series


**Map date:** 1903

**Scale:** 1:2,500

**Printed at:** 1:2,500



Surveyed 1903  
Revised 1903  
Edition N/A  
Copyright N/A  
Levelled N/A



Surveyed 1903  
Revised 1903  
Edition N/A  
Copyright N/A  
Levelled N/A



Produced by  
Groundsure Insights  
[www.groundsure.com](http://www.groundsure.com)

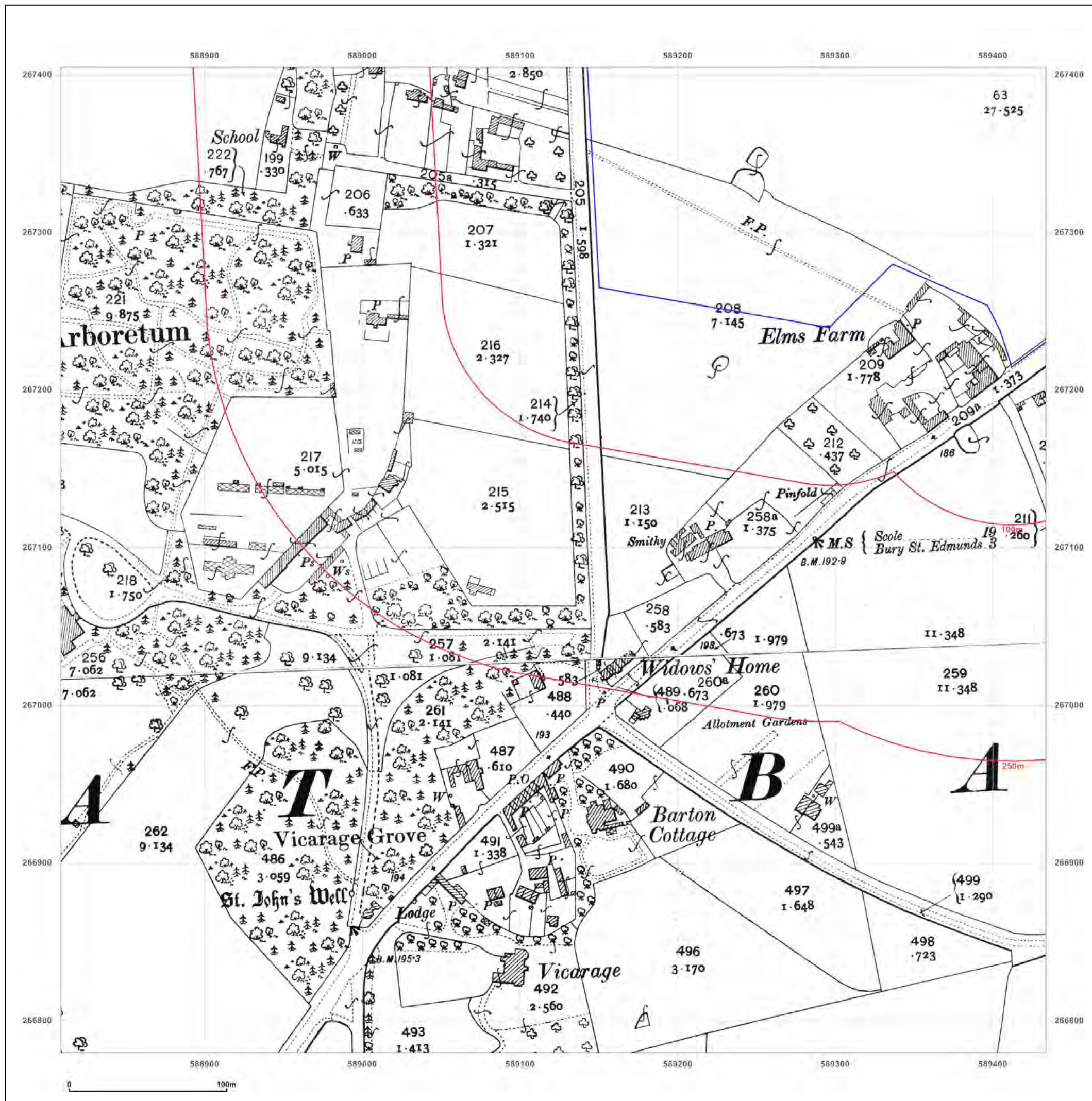


Supplied by:  
[www.emapsite.com](http://www.emapsite.com)  
[sales@emapsite.com](mailto:sales@emapsite.com)

© Crown copyright and database rights 2019 Ordnance Survey 100035207

Production date: 12 October 2020

Map legend available at:  
[www.groundsure.com/sites/default/files/groundsure\\_legend.pdf](http://www.groundsure.com/sites/default/files/groundsure_legend.pdf)





**Site Details:**

The Triangle, Great Barton, Bury  
St Edmunds, IP31 2NP

**Client Ref:** EMS\_639924\_850172  
**Report Ref:** EMS-639924\_850172\_LS\_1\_1  
**Grid Ref:** 589121, 267092

**Map Name:** County Series

**Map date:** 1926

**Scale:** 1:2,500

**Printed at:** 1:2,500



Surveyed 1928  
Revised 1926  
Edition N/A  
Copyright N/A  
Levelled N/A



Produced by  
Groundsure Insights  
[www.groundsure.com](http://www.groundsure.com)

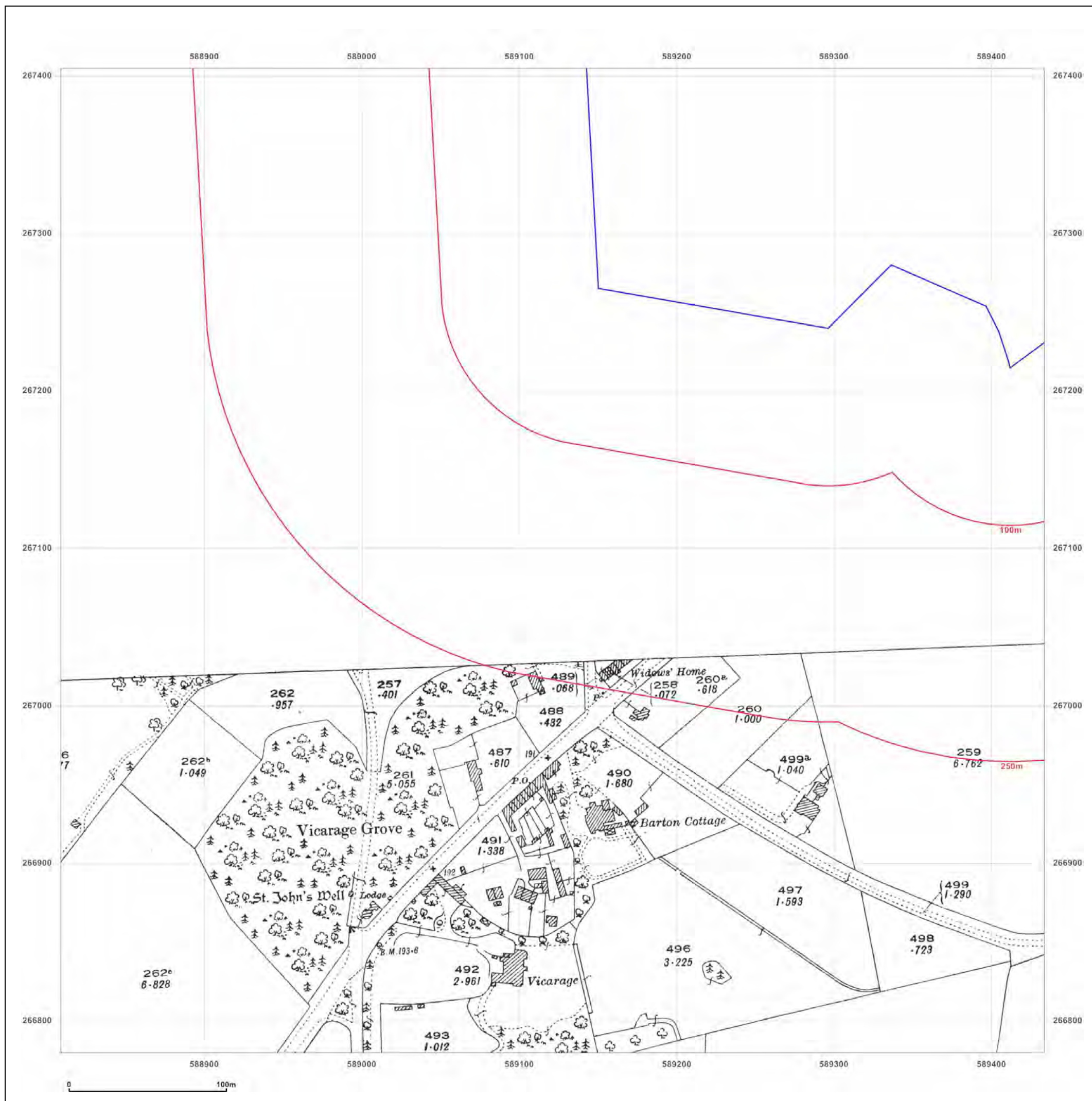


Supplied by:  
[www.emapsite.com](http://www.emapsite.com)  
[sales@emapsite.com](mailto:sales@emapsite.com)

© Crown copyright and database rights 2019 Ordnance Survey 100035207

Production date: 12 October 2020

Map legend available at:  
[www.groundsure.com/sites/default/files/groundsure\\_legend.pdf](http://www.groundsure.com/sites/default/files/groundsure_legend.pdf)





**Site Details:**

The Triangle, Great Barton, Bury  
St Edmunds, IP31 2NP

**Client Ref:** EMS\_639924\_850172  
**Report Ref:** EMS-639924\_850172\_LS\_1\_1  
**Grid Ref:** 589121, 267092

**Map Name:** National Grid

**Map date:** 1971

**Scale:** 1:2,500

**Printed at:** 1:2,500



Surveyed 1971  
Revised 1971  
Edition N/A  
Copyright 1972  
Levelled 1954

Surveyed 1971  
Revised 1971  
Edition N/A  
Copyright 1972  
Levelled 1954



Produced by  
Groundsure Insights  
[www.groundsure.com](http://www.groundsure.com)

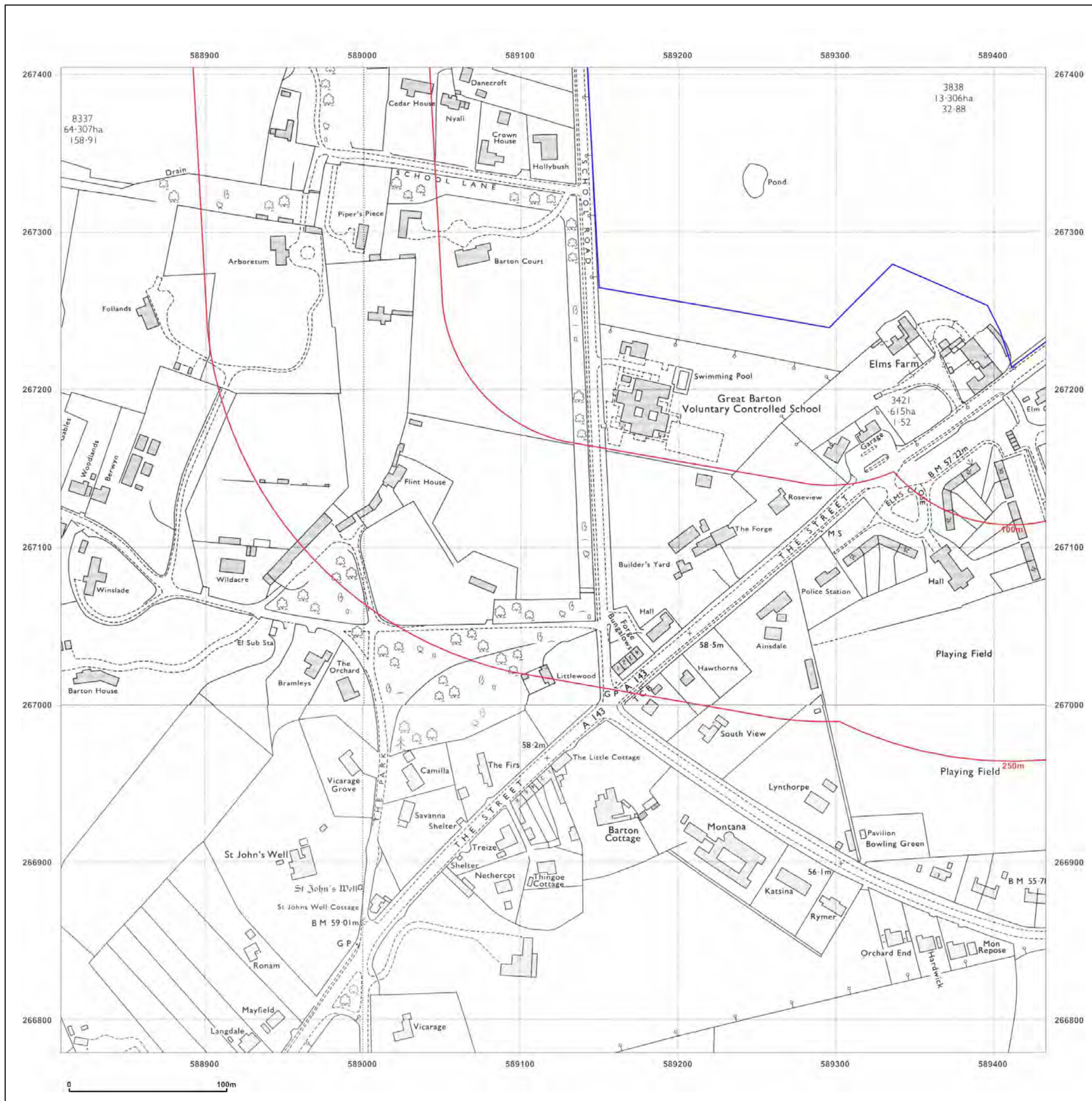


Supplied by:  
[www.emapsite.com](http://www.emapsite.com)  
[sales@emapsite.com](mailto:sales@emapsite.com)

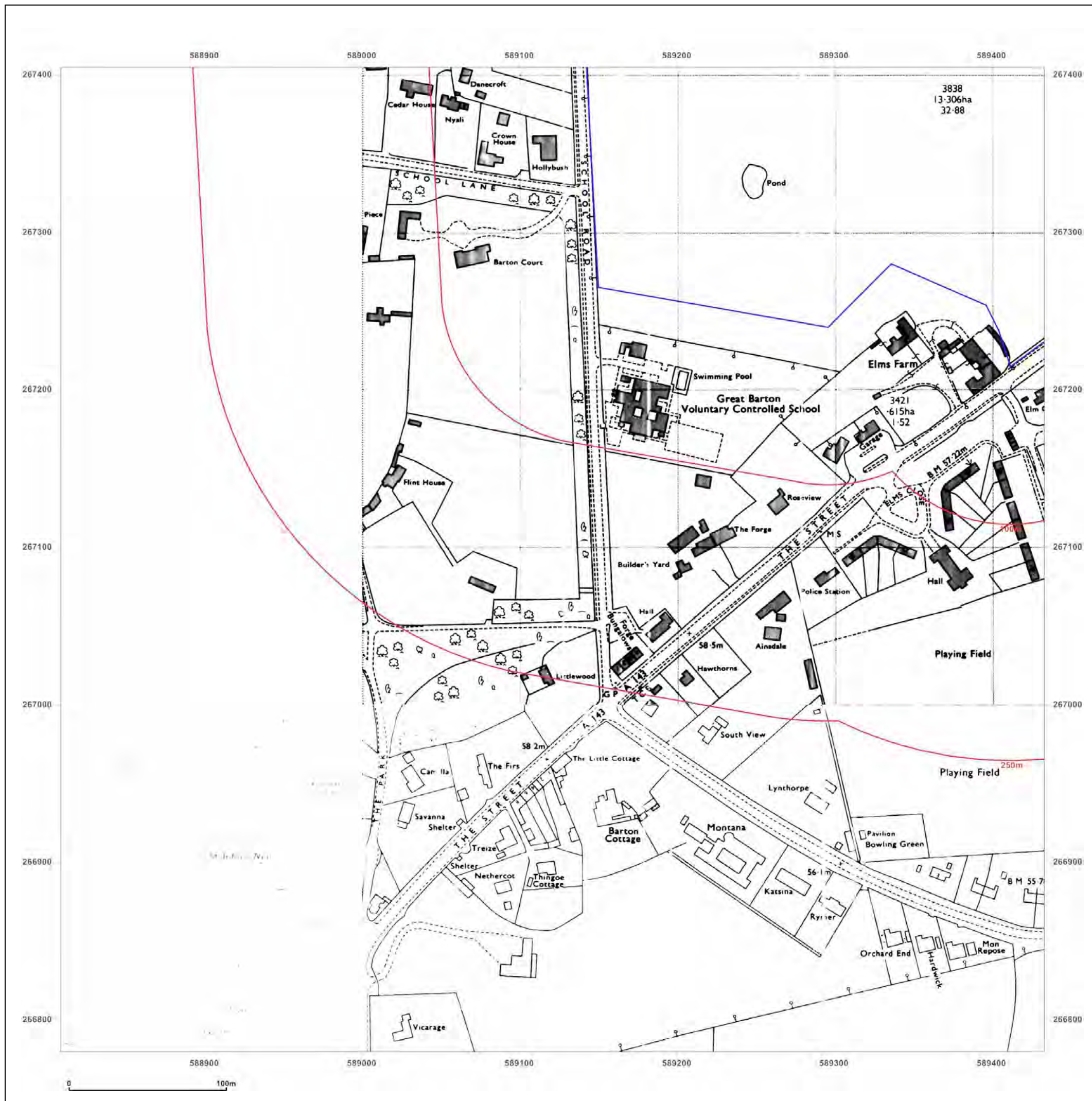
© Crown copyright and database rights 2019 Ordnance Survey 100035207

Production date: 12 October 2020

Map legend available at:  
[www.groundsure.com/sites/default/files/groundsure\\_legend.pdf](http://www.groundsure.com/sites/default/files/groundsure_legend.pdf)







**Site Details:**

The Triangle, Great Barton, Bury  
St Edmunds, IP31 2NP

**Client Ref:** EMS\_639924\_850172  
**Report Ref:** EMS-639924\_850172\_LS\_1\_1  
**Grid Ref:** 589121, 267092

**Map Name:** National Grid

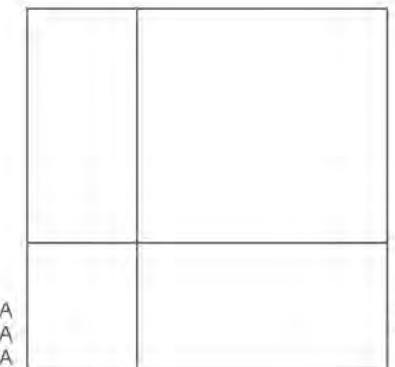
**Map date:** 1972-1976

**Scale:** 1:2,500

**Printed at:** 1:2,500



Surveyed N/A  
Revised N/A  
Edition N/A  
Copyright N/A  
Levelled N/A



Surveyed N/A  
Revised N/A  
Edition N/A  
Copyright N/A  
Levelled N/A

Surveyed N/A  
Revised N/A  
Edition N/A  
Copyright N/A  
Levelled N/A



Produced by  
Groundsure Insights  
[www.groundsure.com](http://www.groundsure.com)



Supplied by:  
[www.emapsite.com](http://www.emapsite.com)  
[sales@emapsite.com](mailto:sales@emapsite.com)



**Site Details:**

The Triangle, Great Barton, Bury  
St Edmunds, IP31 2NP

**Client Ref:** EMS\_639924\_850172  
**Report Ref:** EMS-639924\_850172\_LS\_1\_1  
**Grid Ref:** 589121, 267092

**Map Name:** National Grid

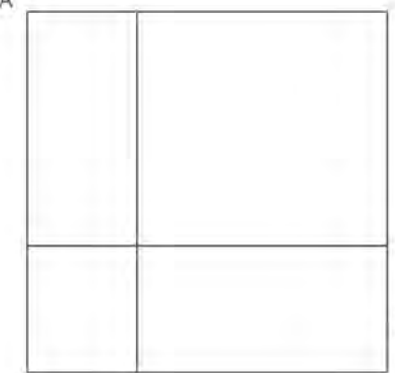
**Map date:** 1976-1978

**Scale:** 1:2,500

**Printed at:** 1:2,500



Surveyed N/A  
Revised N/A  
Edition N/A  
Copyright N/A  
Levelled N/A



Surveyed N/A  
Revised N/A  
Edition N/A  
Copyright N/A  
Levelled N/A



Produced by  
Groundsure Insights  
[www.groundsure.com](http://www.groundsure.com)



Supplied by:  
[www.emapsite.com](http://www.emapsite.com)  
[sales@emapsite.com](mailto:sales@emapsite.com)

© Crown copyright and database rights 2019 Ordnance Survey 100035207

Production date: 12 October 2020

Map legend available at:  
[www.groundsure.com/sites/default/files/groundsure\\_legend.pdf](http://www.groundsure.com/sites/default/files/groundsure_legend.pdf)





**Site Details:**

The Triangle, Great Barton, Bury  
St Edmunds, IP31 2NP

**Client Ref:** EMS\_639924\_850172  
**Report Ref:** EMS-639924\_850172\_LS\_1\_1  
**Grid Ref:** 589121, 267092

**Map Name:** National Grid



**Map date:** 1985

**Scale:** 1:2,500

**Printed at:** 1:2,500



Surveyed 1973  
Revised 1985  
Edition N/A  
Copyright 1985  
Levelled 1973



Produced by  
Groundsure Insights  
[www.groundsure.com](http://www.groundsure.com)



Supplied by:  
[www.emapsite.com](http://www.emapsite.com)  
[sales@emapsite.com](mailto:sales@emapsite.com)

© Crown copyright and database rights 2019 Ordnance Survey 100035207

Production date: 12 October 2020

Map legend available at:  
[www.groundsure.com/sites/default/files/groundsure\\_legend.pdf](http://www.groundsure.com/sites/default/files/groundsure_legend.pdf)



**Site Details:**

The Triangle, Great Barton, Bury  
St Edmunds, IP31 2NP

**Client Ref:** EMS\_639924\_850172  
**Report Ref:** EMS-639924\_850172\_LS\_1\_1  
**Grid Ref:** 589121, 267092

**Map Name:** National Grid

**Map date:** 1990


**Scale:** 1:2,500

**Printed at:** 1:2,500



Surveyed 1973  
Revised 1990  
Edition N/A  
Copyright 1990  
Levelled 1973

Surveyed 1973  
Revised 1990  
Edition N/A  
Copyright 1990  
Levelled 1973



Surveyed 1973  
Revised 1990  
Edition N/A  
Copyright 1990  
Levelled 1973

Surveyed 1973  
Revised 1990  
Edition N/A  
Copyright 1990  
Levelled 1973



Produced by  
Groundsure Insights  
[www.groundsure.com](http://www.groundsure.com)

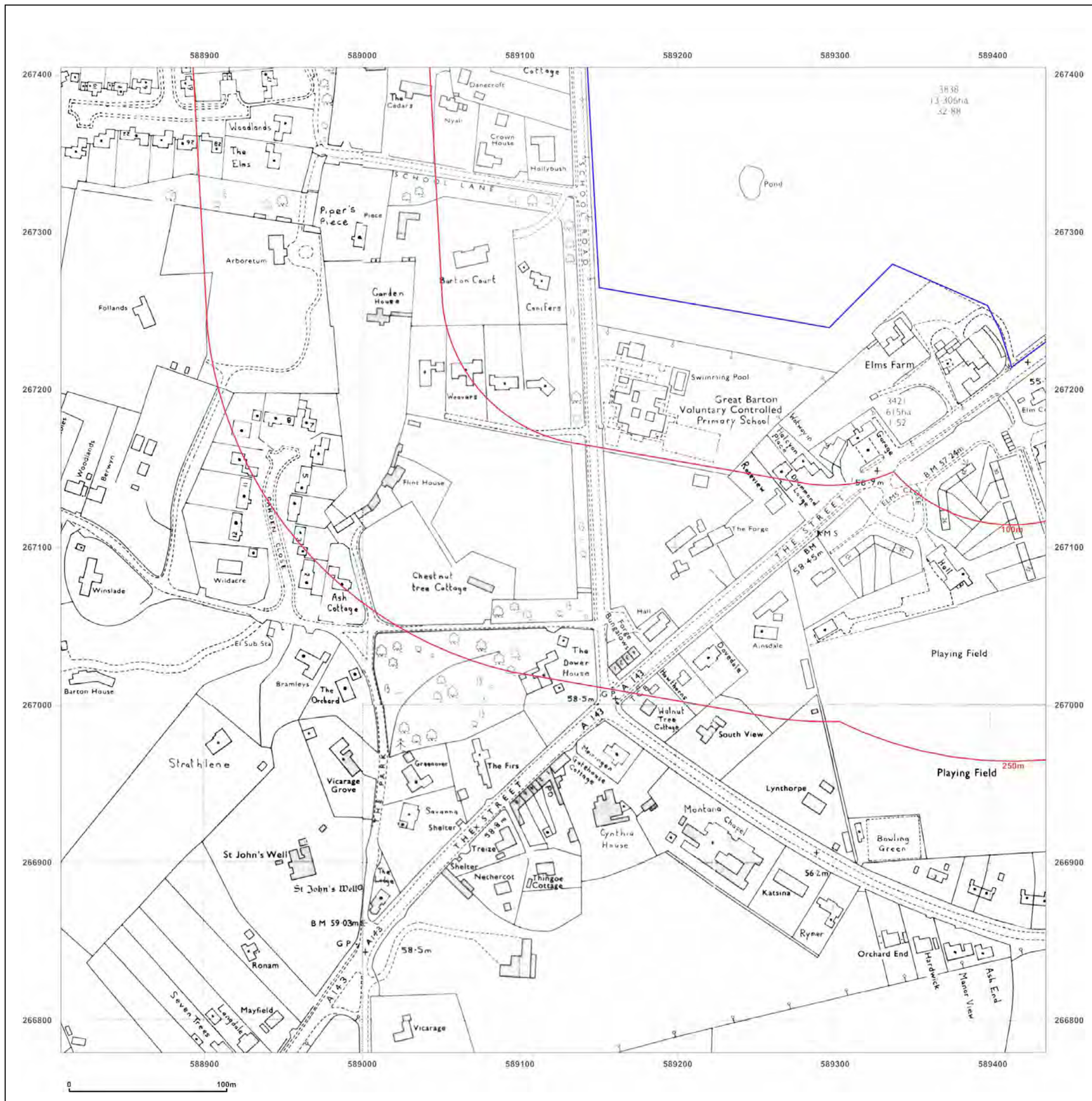


Supplied by:  
[www.emapsite.com](http://www.emapsite.com)  
[sales@emapsite.com](mailto:sales@emapsite.com)

© Crown copyright and database rights 2019 Ordnance Survey 100035207

Production date: 12 October 2020

Map legend available at:  
[www.groundsure.com/sites/default/files/groundsure\\_legend.pdf](http://www.groundsure.com/sites/default/files/groundsure_legend.pdf)





**Site Details:**

The Triangle, Great Barton, Bury  
St Edmunds, IP31 2NP

**Client Ref:** EMS\_639924\_850172  
**Report Ref:** EMS-639924\_850172\_LS\_1\_1  
**Grid Ref:** 589121, 267092

**Map Name:** National Grid

**Map date:** 1993


**Scale:** 1:2,500

**Printed at:** 1:2,500



Surveyed N/A  
Revised N/A  
Edition N/A  
Copyright 1993  
Levelled N/A

Surveyed N/A  
Revised N/A  
Edition N/A  
Copyright 1993  
Levelled N/A



Surveyed N/A  
Revised N/A  
Edition N/A  
Copyright 1993  
Levelled N/A

Surveyed N/A  
Revised N/A  
Edition N/A  
Copyright 1993  
Levelled N/A



Produced by  
Groundsure Insights  
[www.groundsure.com](http://www.groundsure.com)



Supplied by:  
[www.emapsite.com](http://www.emapsite.com)  
[sales@emapsite.com](mailto:sales@emapsite.com)


© Crown copyright and database rights 2019 Ordnance Survey 100035207

Production date: 12 October 2020

Map legend available at:  
[www.groundsure.com/sites/default/files/groundsure\\_legend.pdf](http://www.groundsure.com/sites/default/files/groundsure_legend.pdf)







**Site Details:**

The Triangle, Great Barton, Bury  
St Edmunds, IP31 2NP

**Client Ref:** EMS\_639924\_850172  
**Report Ref:** EMS-639924\_850172\_LS\_1\_1  
**Grid Ref:** 589121, 267092

**Map Name:** National Grid


**Map date:** 1994

**Scale:** 1:2,500

**Printed at:** 1:2,500



Surveyed 1994  
Revised 1994  
Edition N/A  
Copyright 1994  
Levelled N/A



Produced by  
Groundsure Insights  
[www.groundsure.com](http://www.groundsure.com)



Supplied by:  
[www.emapsite.com](http://www.emapsite.com)  
[sales@emapsite.com](mailto:sales@emapsite.com)



**Site Details:**

The Triangle, Great Barton, Bury  
St Edmunds, IP31 2NP

**Client Ref:** EMS\_639924\_850172  
**Report Ref:** EMS-639924\_850172\_LS\_1\_1  
**Grid Ref:** 589121, 267092

**Map Name:** National Grid



**Map date:** 1994

**Scale:** 1:2,500

**Printed at:** 1:2,500



Surveyed N/A  
Revised N/A  
Edition N/A  
Copyright 1994  
Levelled N/A



Produced by  
Groundsure Insights  
[www.groundsure.com](http://www.groundsure.com)



Supplied by:  
[www.emapsite.com](http://www.emapsite.com)  
[sales@emapsite.com](mailto:sales@emapsite.com)

© Crown copyright and database rights 2019 Ordnance Survey 100035207

Production date: 12 October 2020

Map legend available at:  
[www.groundsure.com/sites/default/files/groundsure\\_legend.pdf](http://www.groundsure.com/sites/default/files/groundsure_legend.pdf)



**Site Details:**

The Triangle, Great Barton, Bury  
St Edmunds, IP31 2NP

**Client Ref:** EMS\_639924\_850172  
**Report Ref:** EMS-639924\_850172\_LS\_1\_2  
**Grid Ref:** 589121, 267718

**Map Name:** County Series

**Map date:** 1883

**Scale:** 1:2,500

**Printed at:** 1:2,500



Surveyed 1883  
Revised 1883  
Edition N/A  
Copyright N/A  
Levelled N/A



Produced by  
Groundsure Insights  
[www.groundsure.com](http://www.groundsure.com)



Supplied by:  
[www.emapsite.com](http://www.emapsite.com)  
[sales@emapsite.com](mailto:sales@emapsite.com)

© Crown copyright and database rights 2019 Ordnance Survey 100035207

Production date: 12 October 2020

Map legend available at:  
[www.groundsure.com/sites/default/files/groundsure\\_legend.pdf](http://www.groundsure.com/sites/default/files/groundsure_legend.pdf)

